











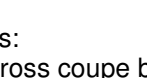


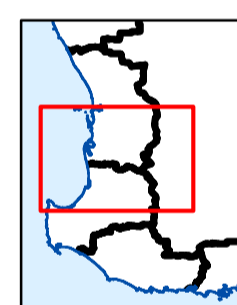
Indicative 2018 Harvest plan Northern Supply Zone

Legend

-  New 2018 areas (Jarrah dominant)
-  Areas continuing from 2017 or earlier plans (Jarrah dominant)
-  Areas within which operations associated with mining clearing may occur
-  These coupes have been scheduled for harvest and are within the boundaries of possible extensions to the Wellington National Park.
-  State forest and timber reserves
-  Forest block boundaries
-  DBCA Regional boundary
-  Supply Zone boundary
-  Compartment number
-  Town
-  500 hectares (area guide)
-  Key roads
-  Major hydrography


- Notes:
1. Gross coupe boundaries only are depicted. Within these boundaries detailed planning would exclude from harvest a network of areas. The actual areas harvested to a range of silvicultural objectives would therefore be less than the areas shown on the map.
 2. Areas depicted as continuing from 2017 and earlier plans are as expected on 1st November 2017.
 3. The extent of State forest and timber reserve depicted on this map is as proposed, or progressed in the *Forest Management Plan (2014-2023)*.

LOCALITY MAP



Coordinate System: GDA 1994 MGA Zone 50
 Projection: Transverse Mercator
 Datum: GDA 1994

Scale 1: 350,000



Date: November 2017

DATA DICTIONARY

Theme	Source	Date	Custodian
Forest Blocks	Dept of Biodiversity, Conservation & Attractions	2013	Dept of Biodiversity, Conservation & Attractions
Hydrography	Dept of Biodiversity, Conservation & Attractions - DAP	2015	LANDGATE
Roading	Dept of Biodiversity, Conservation & Attractions - Geodata	2015	LANDGATE
Region Boundary	Dept of Biodiversity, Conservation & Attractions	2015	Dept of Biodiversity, Conservation & Attractions
Harvest Areas	Dept of Biodiversity, Conservation & Attractions / FPC	2017	Dept of Biodiversity, Conservation & Attractions
Mining	Dept of Biodiversity, Conservation & Attractions	2016	Alcoa, Other

The Department of Biodiversity, Conservation and Attractions does not guarantee this map is without flaws of any kind and may disclaim all liability for any error, loss or other consequences which arise from relying on any information depicted.

